



# Hornsea Project Four: Plans and Drawings

**PINS Document Reference: D1.12.2**  
**APFP Regulation 5(2)(i)(iv)**

## **Volume D1, 12.2: Special Category Land - Onshore**

Prepared Phil Rees, Dalcour Maclaren, June 2021  
Checked Oliver Kerr, Dalcour Maclaren, June 2021  
Accepted Keith Lynch, Ørsted, June 2021  
Approved Jamie Baldwin, Ørsted, June 2021  
Doc No: D1.12.2  
Version: A



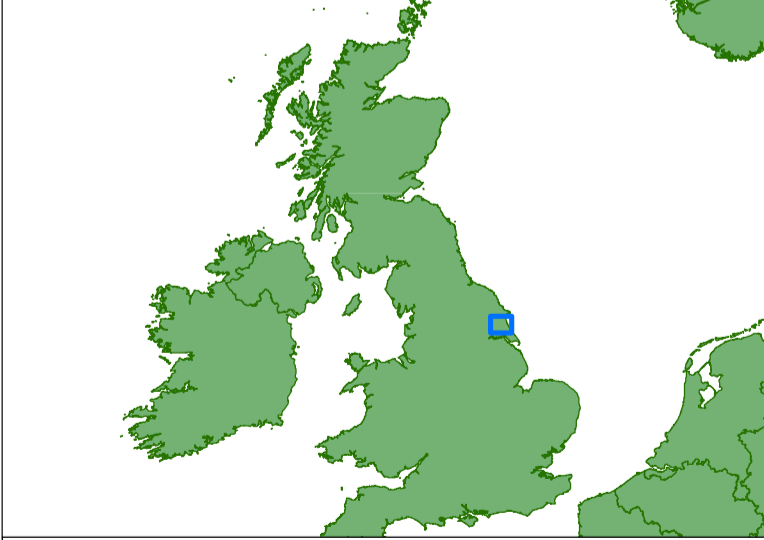
# Hornsea Project Four Offshore Wind Farm

## Special Category Land - Onshore Index Sheet

APPP Regulations Reference: 5120(W) Application Document Number: D1.12.2

- Sheet Boundary
- Order Limits

Sources:  
 Service Layer Credits: Contains OS data © Crown Copyright and database right 2021.  
 © Crown copyright and database rights (2021) Ordnance Survey 0100031673. All rights reserved.



Coordinate system: British National Grid  
 Vertical reference: ODN  
 Scale @ A1: 1:55,000  
 0 600 1,200 2,400 Metres  
 0 625 1,250 2,500 Yards

REV	Revised For Use For DCO	DATE
		13/08/2021

Land Plans - Onshore  
 Document no: HOW040238  
 Created by: PR  
 Checked by: IM/OK  
 Accepted by: KELLY  
 Approved by: JAMIB





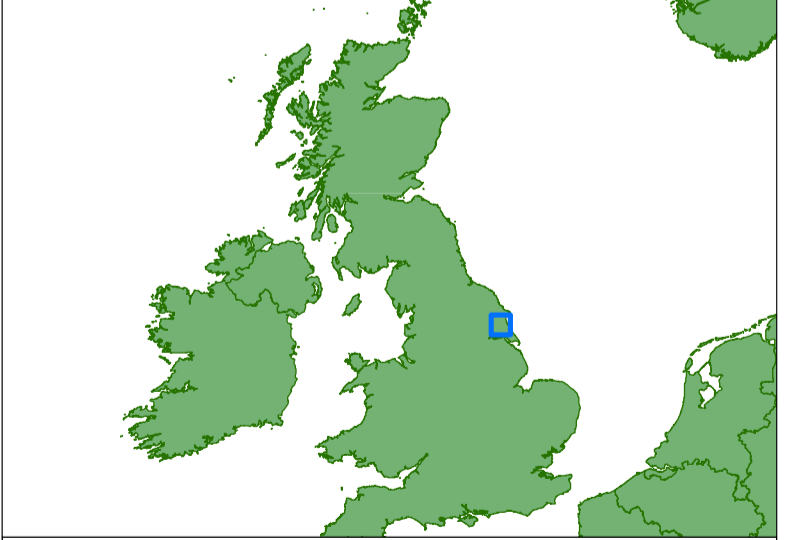
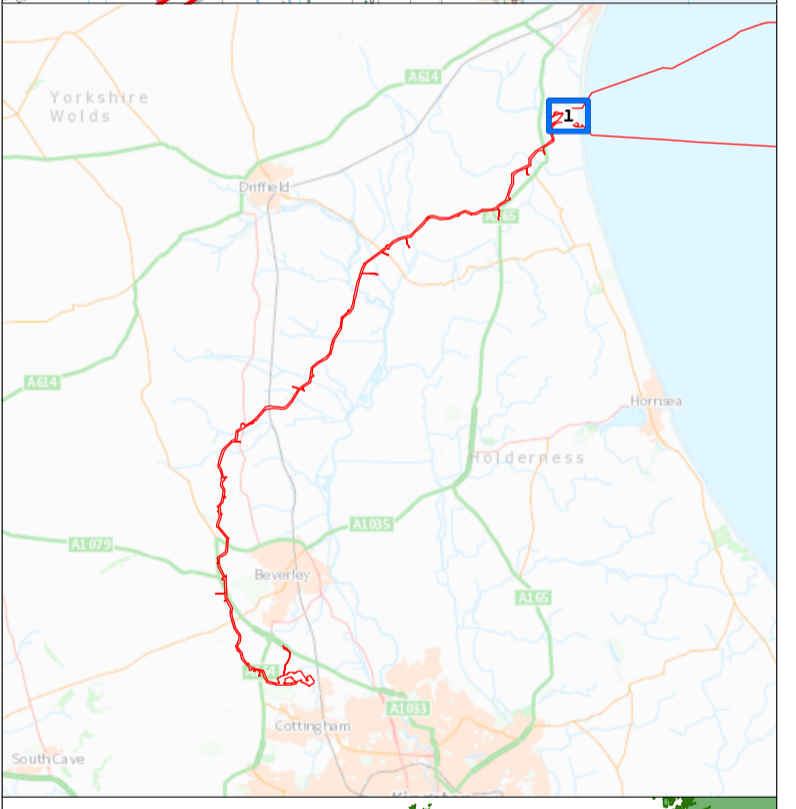
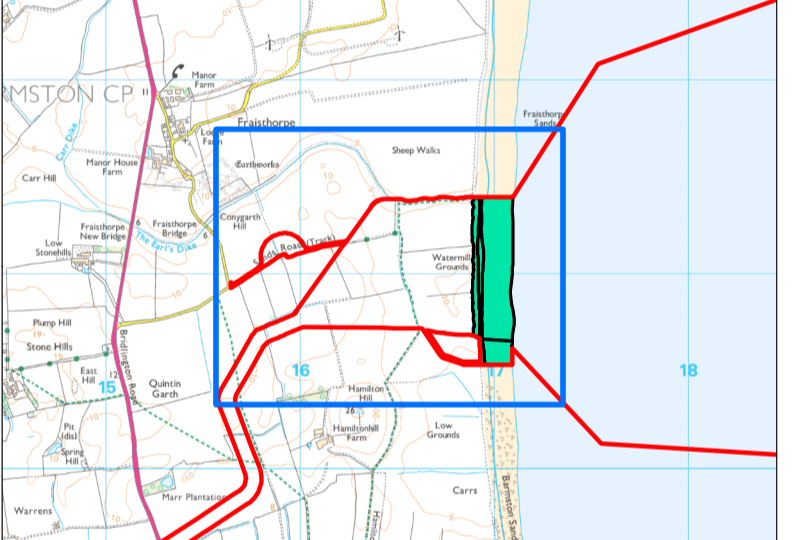
# Hornsea Project Four Offshore Wind Farm

Special Category Land - Onshore  
Sheet 1 of 1

APPP Regulations Reference: S120(V) Application Document Number: D1.12.2

- Order Limits
- Open Space (Foreshore)  
1; 2; 3; 4; 5; 6
- Open Space  
2A; 3A; 4A; 6A
- Mean High Water (Springs)
- Mean Low Water (Springs)

Source:  
Service Layer Credits: Contains OS data © Crown Copyright and database right 2021.  
© Crown copyright and database rights (2021) Ordnance Survey 0100031673. All rights reserved



Coordinate system: British National Grid  
Vertical reference: ODN  
Scale @ A1: 1:2,500  
0 25 50 100 Metres  
0 25 50 100 Yards

REV	REVISION	DATE

Land Plans - Onshore  
Document no: HOW040238  
Created by: PR  
Checked by: IM/OK  
Approved by: KELLY

